



The Sizewell C Project

6.14 Environmental Statement Addendum Volume 7, Chapter 2 Figures

Revision: 2.0
Applicable Regulation: Regulation 5(2)(a)
PINS Reference Number: EN010012

June 2021

Planning Act 2008
Infrastructure Planning (Applications: Prescribed
Forms and Procedure) Regulations 2009





- NOTES**
FOR DETAILS OF PERMANENT AND TEMPORARY POSSESSION WITHIN ORDER LIMITS REFER TO LAND PLANS
- KEY**
- YOXFORD ROUNDABOUT DEVELOPMENT SITE BOUNDARY
 - HIGHWAY BOUNDARY FENCE
 - ACCESS ROAD
 - PEDESTRIAN WALKWAY / ZONE
 - TEMPORARY CONTRACTOR COMPOUND
 - INDICATIVE LIGHTING COLUMNS
 - GRASSED EMBANKMENTS/CUTTINGS
 - PROPOSED PLANTING
 - PROPOSED HEDGEROW
 - GRASSED AREAS
 - INDICATIVE INFILTRATION BASIN
 - ROADSIDE NATURE RESERVE 197
 - EXISTING PUBLIC RIGHT OF WAY

NOT PROTECTIVELY MARKED

COPYRIGHT
Reproduced from Ordnance Survey map with the permission of Ordnance Survey on behalf of the controller of Her Majesty's Stationery Office © Crown Copyright (2019). All Rights reserved. NNB GenCo 0100060408.
Esri, DigitalGlobe, GeoEye, Earthstar Geographics, CNES/Airbus DS, USDA, USGS, AeroGRID, IGN, and the GIS User Community.
PROW data sourced from Suffolk CC on 27/02/2019 under OGL v3.0 are an interpretation of the Definitive Map and Statement, not the Definitive Map itself, and should not be relied on for determining the position or alignment of any public right of way. The data contains Ordnance Survey data © Crown copyright and database right 2019.



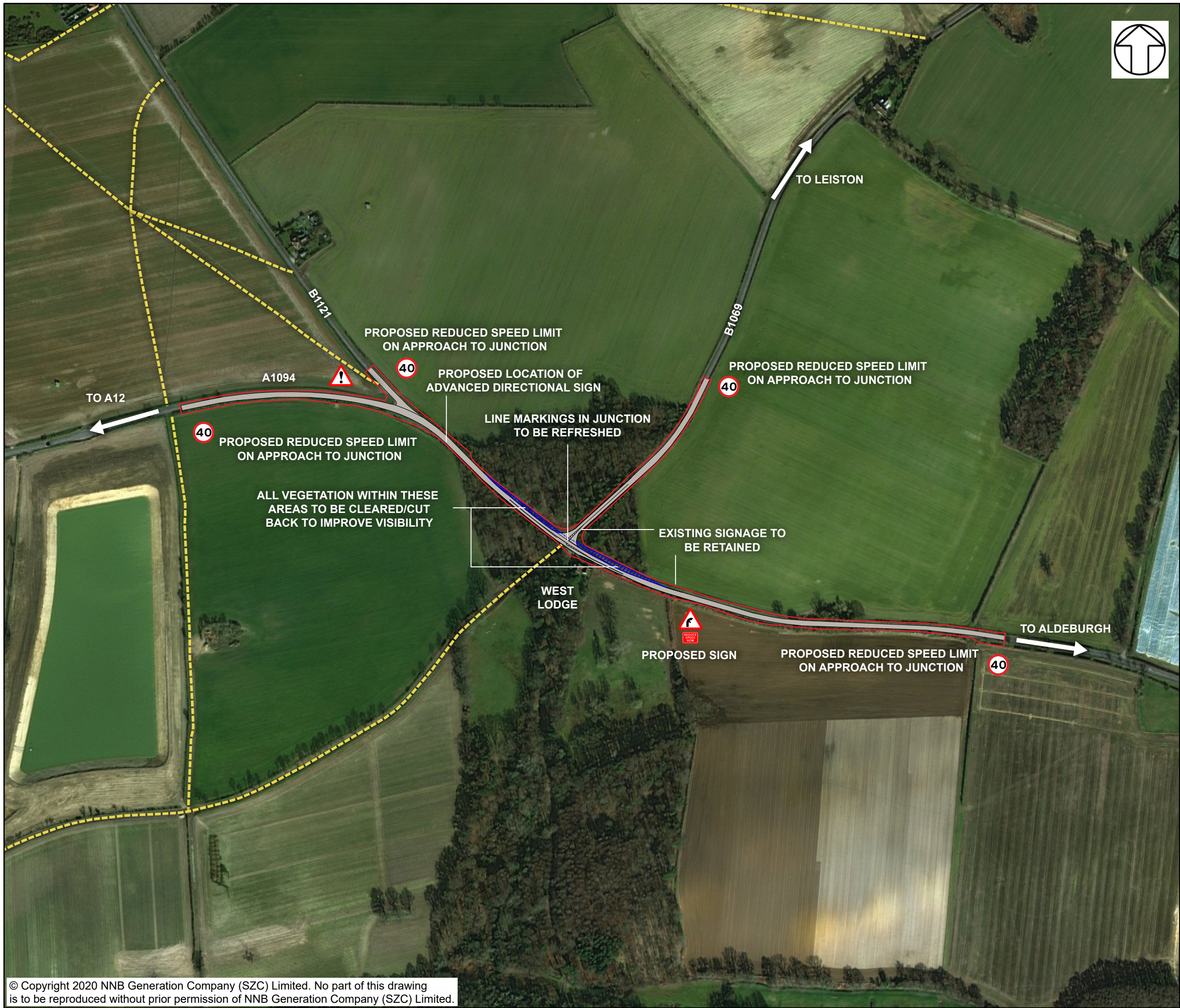
DOCUMENT:
SIZEWELL C
ENVIRONMENTAL STATEMENT
VOLUME 7
CHAPTER 2
DESCRIPTION OF YOXFORD AND OTHER
HIGHWAY IMPROVEMENTS

DRAWING TITLE:
ILLUSTRATIVE MASTERPLAN FOR A12 AND B1122
EAST OF YOXFORD (YOXFORD ROUNDABOUT)

DRAWING NO:
FIGURE 2.1

DATE: JUNE 2021 DRAWN: V.W. SCALE: 1:2,500 @A3

SCALE BAR
0 50 100
M



NOTES

KEY

- A1094/B1069 SOUTH OF KNODISHALL DEVELOPMENT SITE BOUNDARY
- ROAD
- VEGETATION CLERANCE AREA
- EXISTING PUBLIC RIGHT OF WAY

NOT PROTECTIVELY MARKED

COPYRIGHT
Reproduced from Ordnance Survey map with the permission of Ordnance Survey on behalf of the controller of Her Majesty's Stationery Office © Crown Copyright (2019). All Rights reserved. NNB GenCo 0100060408.
Esri, DigitalGlobe, GeoEye, Earthstar Geographics, CNES/Airbus DS, USDA, USGS, AeroGRID, IGN, and the GIS User Community.
PROW data sourced from Suffolk CC on 27/02/2019 under OGL v3.0 are an interpretation of the Definitive Map and Statement, not the Definitive Map itself, and should not be relied on for determining the position or alignment of any public right of way. The data contains Ordnance Survey data © Crown copyright and database right 2019.



DOCUMENT:
SIZEWELL C
ENVIRONMENTAL STATEMENT
VOLUME 7
CHAPTER 2
DESCRIPTION OF YOXFORD AND OTHER
HIGHWAY IMPROVEMENTS
DRAWING TITLE:
ILLUSTRATIVE MASTERPLAN FOR A1094/B1069
JUNCTION SOUTH OF KNODISHALL

DRAWING NO:
FIGURE 2.2

DATE: JAN 2020 **DRAWN:** V.W. **SCALE:** 1:4,000 @A3





NOTES

KEY

- A12/A144 SOUTH OF BRAMFIELD DEVELOPMENT SITE BOUNDARY
- ROAD
- TRAFFIC ISLAND
- VERGE
- SWALE
- PEDESTRIAN WALKWAY / ZONE
- TACTILE PAVING AND DROPPED CURB
- EXISTING PUBLIC RIGHT OF WAY

NOT PROTECTIVELY MARKED

COPYRIGHT
Reproduced from Ordnance Survey map with the permission of Ordnance Survey on behalf of the controller of Her Majesty's Stationery Office © Crown Copyright (2019). All Rights reserved. NNB GenCo 0100060408.
Esri, DigitalGlobe, GeoEye, Earthstar Geographics, CNES/Airbus DS, USDA, USGS, AeroGRID, IGN, and the GIS User Community.
PROW data sourced from Suffolk CC on 27/02/2019 under OGL v3.0 are an interpretation of the Definitive Map and Statement, not the Definitive Map itself, and should not be relied on for determining the position or alignment of any public right of way. The data contains Ordnance Survey data © Crown copyright and database right 2019.




DOCUMENT:
SIZEWELL C
ENVIRONMENTAL STATEMENT
VOLUME 7
CHAPTER 2
DESCRIPTION OF YOXFORD AND OTHER
HIGHWAY IMPROVEMENTS

DRAWING TITLE:
ILLUSTRATIVE MASTERPLAN FOR A12/A144
JUNCTION SOUTH OF BRAMFIELD

DRAWING NO:
FIGURE 2.3

DATE:	DRAWN:	SCALE:
JAN 2020	V.W.	1:1,500 @A3





NOTES

KEY

- A12/B1119 SAXMUNDHAM DEVELOPMENT SITE BOUNDARY
- ROAD
- GRASSED AREAS
- FILTER DRAIN/SWALE
- EXISTING PUBLIC RIGHT OF WAY

NOT PROTECTIVELY MARKED

COPYRIGHT
Reproduced from Ordnance Survey map with the permission of Ordnance Survey on behalf of the controller of Her Majesty's Stationery Office © Crown Copyright (2019). All Rights reserved. NNB GenCo 0100060408.
Esri, DigitalGlobe, GeoEye, Earthstar Geographics, CNES/Airbus DS, USDA, USGS, AeroGRID, IGN, and the GIS User Community.
PROW data sourced from Suffolk CC on 27/02/2019 under OGL v3.0 are an interpretation of the Definitive Map and Statement, not the Definitive Map itself, and should not be relied on for determining the position or alignment of any public right of way. The data contains Ordnance Survey data © Crown copyright and database right 2019.





DOCUMENT:
SIZEWELL C
ENVIRONMENTAL STATEMENT
VOLUME 7
CHAPTER 2
DESCRIPTION OF YOXFORD AND OTHER
HIGHWAY IMPROVEMENTS
DRAWING TITLE:
ILLUSTRATIVE MASTERPLAN FOR A12/B1119
JUNCTION AT SAXMUNDHAM

DRAWING NO: FIGURE 2.4		
DATE: JAN 2020	DRAWN: V.W.	SCALE: 1:1,500 @A3
SCALE BAR 0 10 20 30 40 50 M		



NOTES

KEY

-  B1078/B1079 EAST OF EASTON AND OTLEY COLLEGE INDICATIVE LOCATION OF DEVELOPMENT SITE BOUNDARY
-  EXISTING PUBLIC RIGHT OF WAY

NOT PROTECTIVELY MARKED

COPYRIGHT
Reproduced from Ordnance Survey map with the permission of Ordnance Survey on behalf of the controller of Her Majesty's Stationery Office © Crown Copyright (2019). All Rights reserved. NNB GenCo 0100060408.
Esri, DigitalGlobe, GeoEye, Earthstar Geographics, CNES/Airbus DS, USDA, USGS, AeroGRID, IGN, and the GIS User Community.
PROW data sourced from Suffolk CC on 27/02/2019 under OGL v3.0 are an interpretation of the Definitive Map and Statement, not the Definitive Map itself, and should not be relied on for determining the position or alignment of any public right of way. The data contains Ordnance Survey data © Crown copyright and database right 2019.



DOCUMENT:
SIZEWELL C
ENVIRONMENTAL STATEMENT
VOLUME 7
CHAPTER 2
DESCRIPTION OF YOXFORD AND OTHER
HIGHWAY IMPROVEMENTS

DRAWING TITLE:
ILLUSTRATIVE MASTERPLAN FOR B1078/B1079
JUNCTION EAST OF EASTON AND OTLEY
COLLEGE

DRAWING NO:
FIGURE 2.5

DATE: JAN 2020 DRAWN: V.W. SCALE: 1:2,000 @A3





NOTES

KEY

- A140/B1078 WEST OF CODDENHAM
- INDICATIVE LOCATION OF DEVELOPMENT SITE BOUNDARY
- ROAD

NOT PROTECTIVELY MARKED

COPYRIGHT
Reproduced from Ordnance Survey map with the permission of Ordnance Survey on behalf of the controller of Her Majesty's Stationery Office © Crown Copyright (2019). All Rights reserved. NNB GenCo 0100060408.
Esri, DigitalGlobe, GeoEye, Earthstar Geographics, CNES/Airbus DS, USDA, USGS, AeroGRID, IGN, and the GIS User Community.
PROW data sourced from Suffolk CC on 27/02/2019 under OGL v3.0 are an interpretation of the Definitive Map and Statement, not the Definitive Map itself, and should not be relied on for determining the position or alignment of any public right of way. The data contains Ordnance Survey data © Crown copyright and database right 2019.



DOCUMENT:
SIZEWELL C
ENVIRONMENTAL STATEMENT
VOLUME 7
CHAPTER 2
DESCRIPTION OF YOXFORD AND OTHER
HIGHWAY IMPROVEMENTS
DRAWING TITLE:
ILLUSTRATIVE MASTERPLAN FOR A140/B1078
JUNCTION WEST OF CODDENHAM

DRAWING NO:
FIGURE 2.6

DATE: JAN 2020 DRAWN: V.W. SCALE: 1:1,500 @A3



